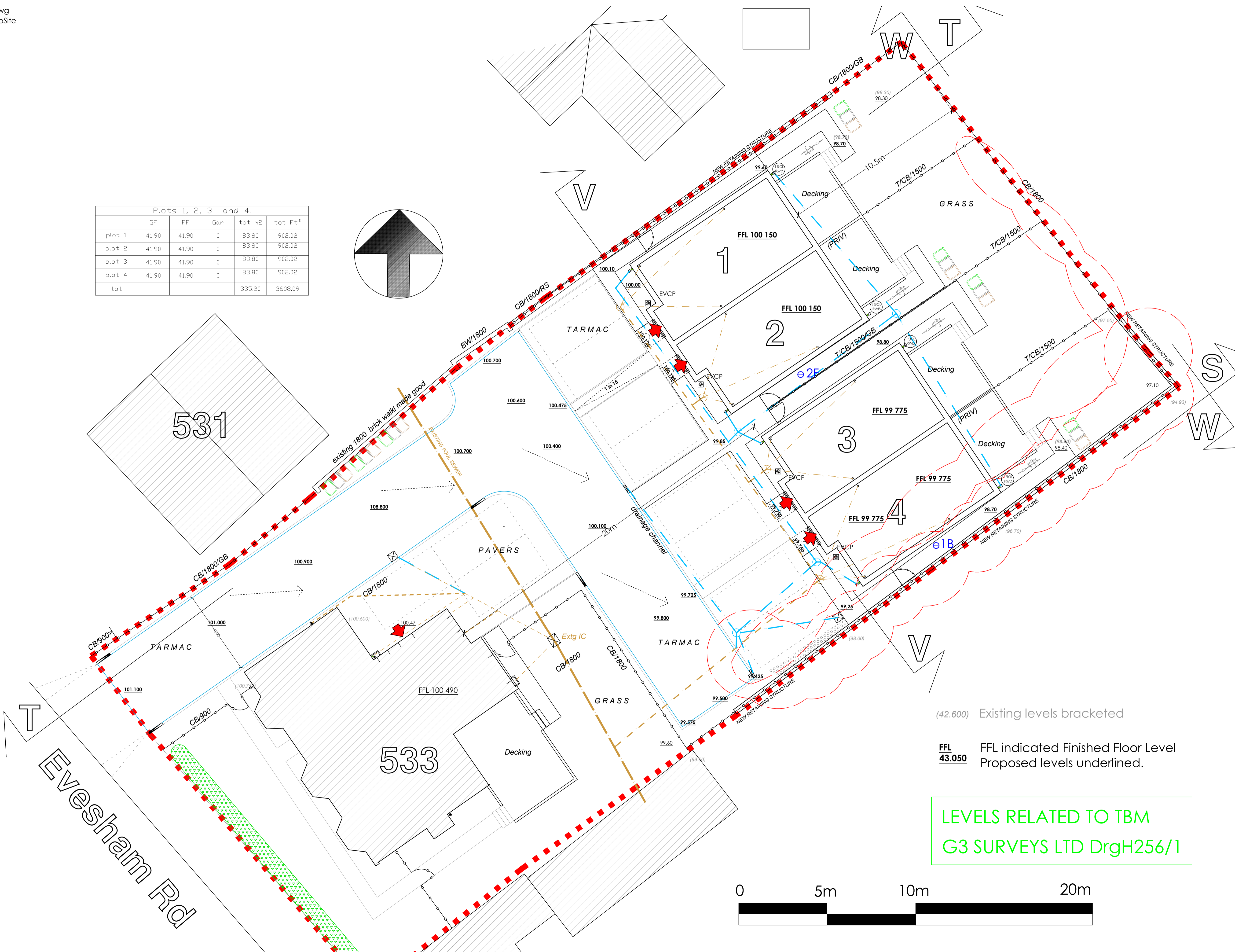



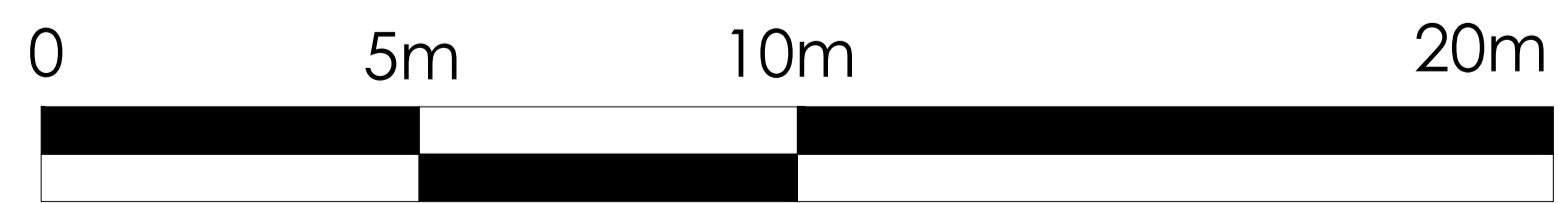
Plots 1, 2, 3 and 4.					
	GF	FF	Gar	tot m2	tot Ft ²
plot 1	41.90	41.90	0	83.80	902.02
plot 2	41.90	41.90	0	83.80	902.02
plot 3	41.90	41.90	0	83.80	902.02
plot 4	41.90	41.90	0	83.80	902.02
tot				335.20	3608.09



(42.600) Existing levels bracketed

FFL FFL indicated Finished Floor Level
43.050 Proposed levels underlined.

LEVELS RELATED TO TBM
G3 SURVEYS LTD DrgH256/1



Rev D: -/mb/26.03.21/rear parking 533
Rev C: -/mb/26.03.21/rear parking 533
Rev B: -/mb/25.03.21/levels
Rev A: -/mb/05.03.21/Footprint & drainage

DRAWING STAGE	
F= Feasibility	P
P= Planning stages	
BR= Building Regulations	
W= Working Drawings	
AB= As built	

CLIENT:
Abbey and Lyndon
Redditch

PROJECT:
Development rear of
533 Evesham Rd, Redditch
FOUR THREE BED HOUSES

TITLE:
PROPOSED
SITE WORKS PLAN

masefields
architects ■ surveyors
Doric House, Church St., Studley Warwickshire B80 7LG
Tel: 01527 910190
Email: architecture@masefields.co.uk
IN ASSOCIATION WITH:

Alan Smith Consultancy
■ ARCHITECTURE : PLANNING : DESIGN ■

Drawn mrb	Ratio 1:100@a1	Checked sm	
Date Jan21	Job No 3666	Drg No 031	Rev D