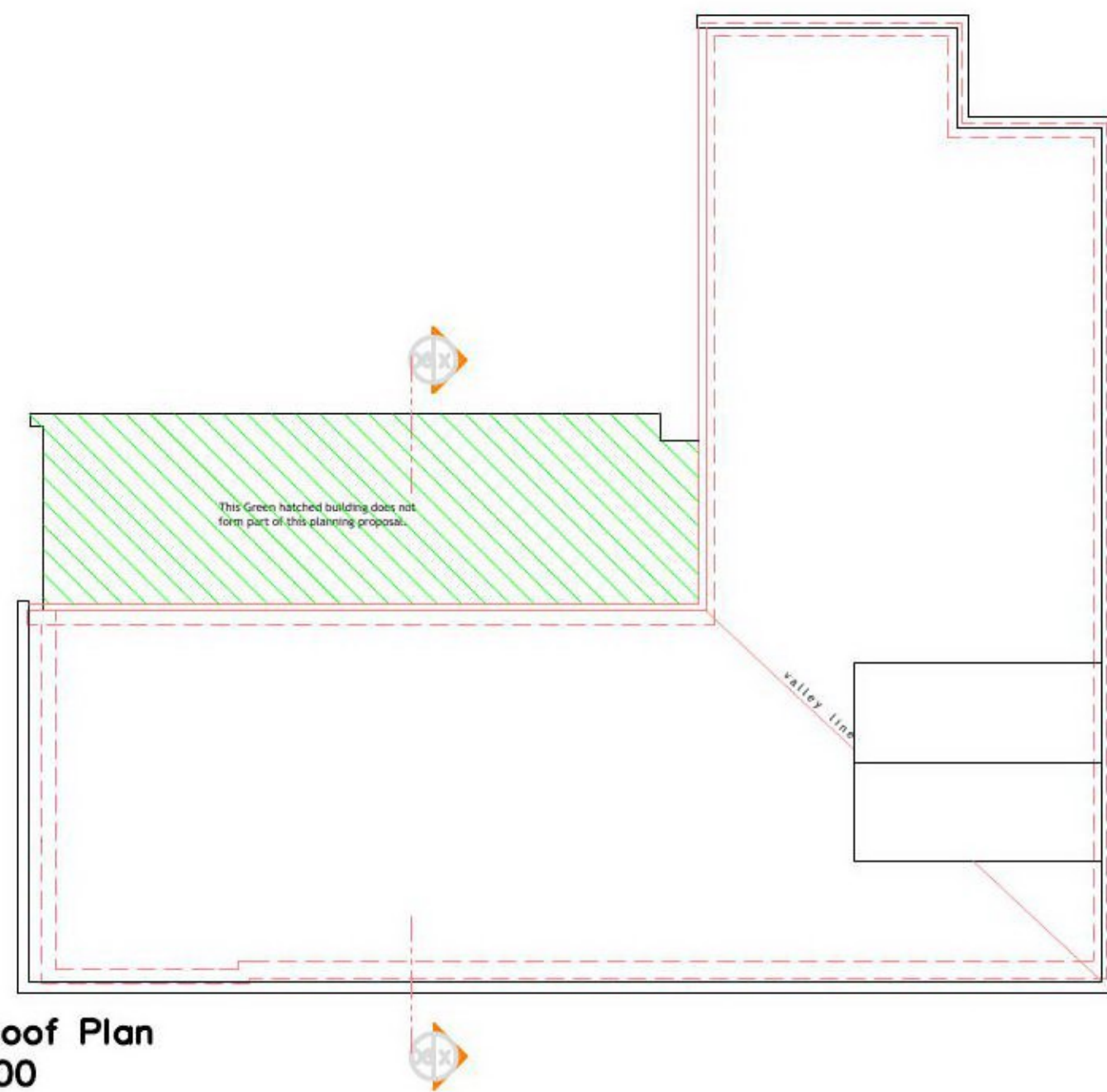




Existing West Elevation  
scale 1:100



Existing Roof Plan  
scale 1:200



rev.	description	date
	Planning Application ref.no.	
<p><b>Convert former Public Bar (Cullins Bar) into 4no. Retail Unit.</b>  <b>53 Kyleakin Road, Thornliebank, G46 8DE.</b></p>		
<p>Drawing: Existing Elevations, sheet 1 of 2.            Scale: 1:100 &amp; 1:200 @ A3            Date: April 2021            Drg No: 3049_PA05_revision '....'</p>		