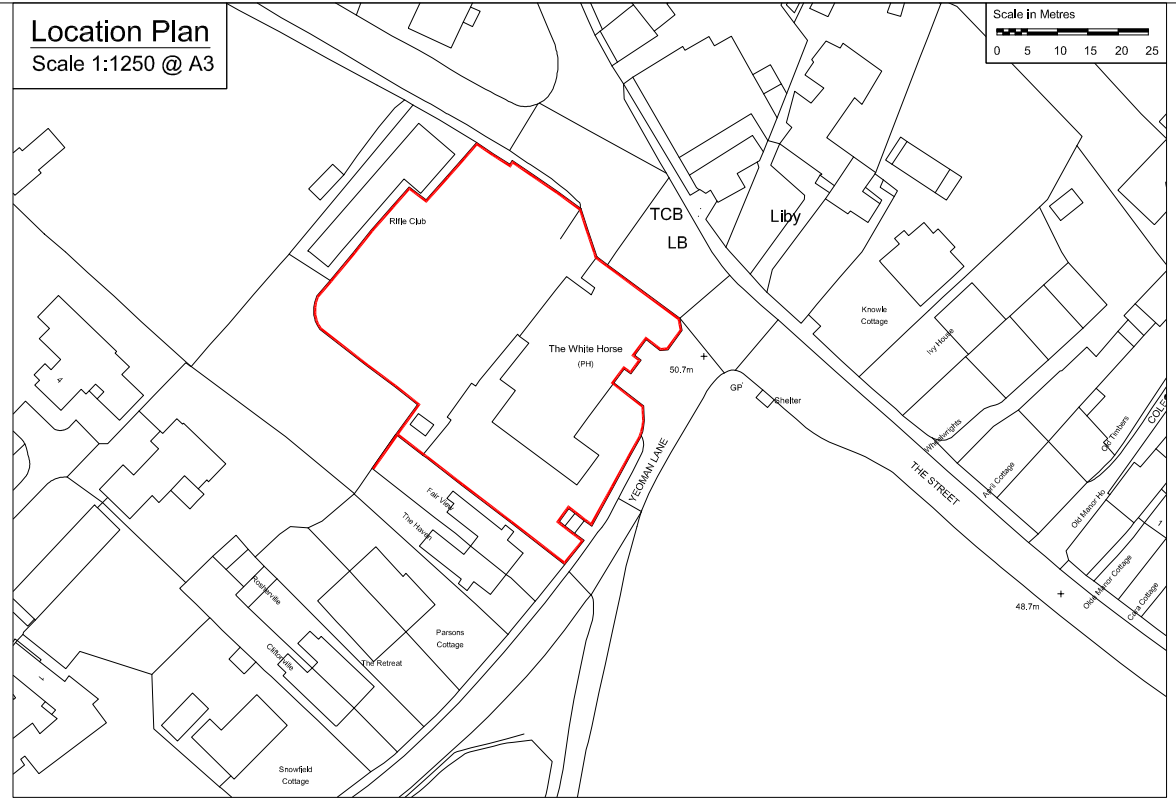
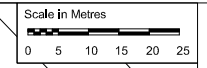


**Location Plan**  
Scale 1:1250 @ A3



**Notes**

The Contractor is to check and verify all building and site dimensions, levels and sewer invert levels at connection points before work starts.

This drawing must be read with and checked against all other standard specifications and any structural or other specialist drawings provided.

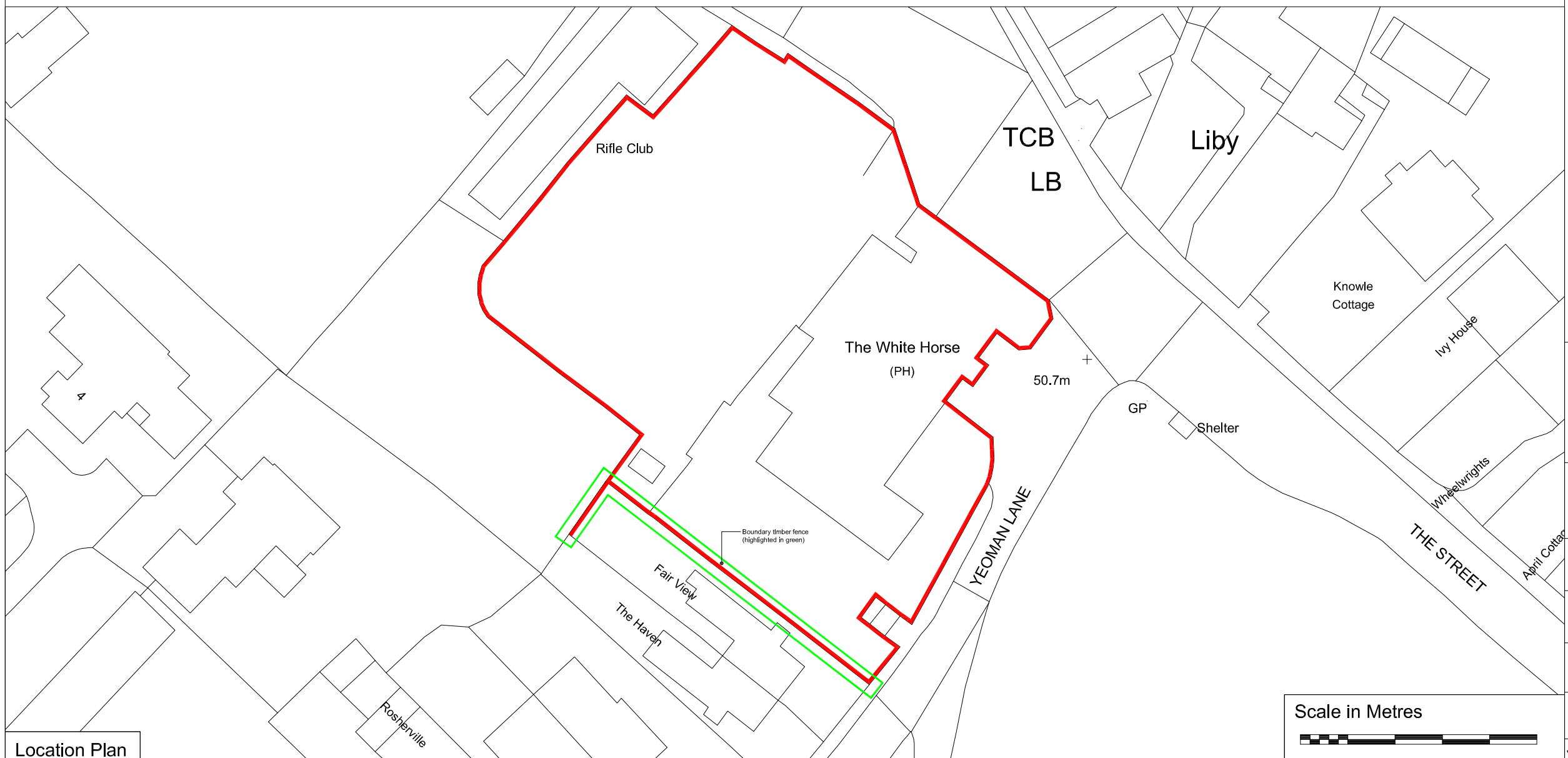
The Contractor is to comply in all respects with the current Building Regulations whether or not specifically stated on these drawings.

This drawing is not intended to show details of foundation or ground conditions. Each area of ground relied upon to support the structure depicted must be investigated by the Contractor and suitable methods of foundation must be provided.

© This drawing remains the copyright of The JTS Partnership LLP.

**REVISIONS**

REV	DATE	BY	DESCRIPTION



**THE JTS PARTNERSHIP**  
Chartered Valuation Surveyors • Town Planning Consultants  
Number One, The Drive, Great Warley,  
Brentwood, Essex CM13 3DJ  
Tel: (01277) 224664 Fax: (01277) 215487  
Email: [service@jtspartnership.co.uk](mailto:service@jtspartnership.co.uk)  
Trading as a Limited Liability Partnership. Registered in England & Wales. Registration N° OC307263

**Site**  
The White Horse, The Green,  
Bearstead, Maidstone, Kent ME14 4DL

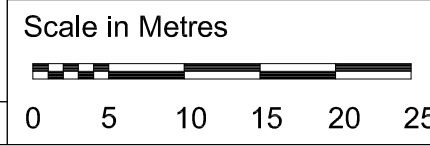
**Client**  
Mitchells & Butlers plc

**Drawing Title**  
Site Location Plans

<b>Drawn by</b> AE	<b>Checked by</b> ND	<b>Purpose of Issue</b> Planning
-----------------------	-------------------------	-------------------------------------

<b>Date</b> November 2022	<b>Scale</b> As Shown	<b>@A3</b>
------------------------------	--------------------------	------------

<b>Job Number</b> 9563	<b>Drawing Number</b> 100	<b>Revision</b> 01
---------------------------	------------------------------	-----------------------



**Location Plan**  
Scale 1:500 @ A3