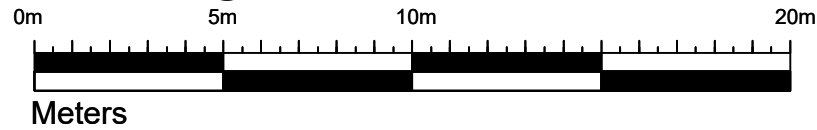
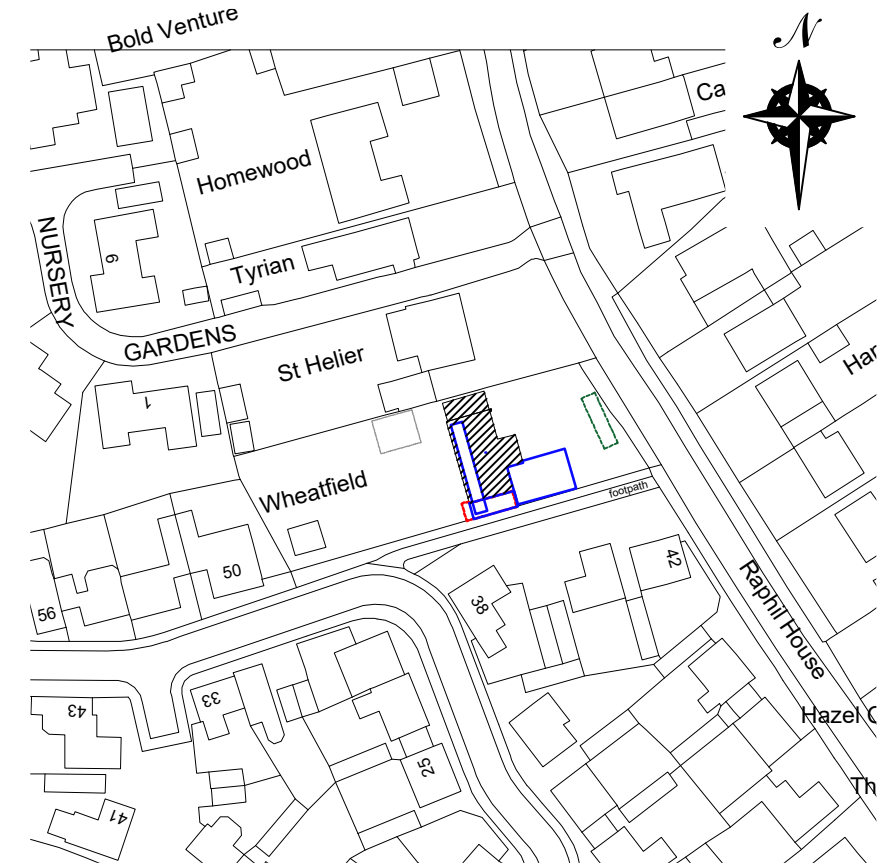


WHEATFIELD, CHURCH ROAD: PROPOSED BLOCK PLAN

SCALE: 1:200@A3



Meters

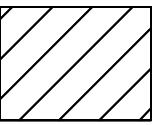





WHEATFIELD, CHURCH ROAD: PROPOSED SITE PLAN
SCALE: 1:1250@A3



Meters

LEGEND

-  EXISTING PROPERTY TO BE RETAINED
-  PROPOSED BUILDING WORKS OUTLINE
-  POSITION OF SHIPPING CONTAINER DURING CONSTRUCTION
-  EXISTING STRUCTURE TO BE DEMOLISHED

REV:	DATE:	DESCRIPTION:
00	05.11.2023	PROPOSED OUTLINE PLAN PRODUCED

PROJECT NAME:
EXTENSION AND ALTERATION

PROJECT NUMBER:
9000_0134_2

ADDRESS:
**WHEATFIELD, CHURCH ROAD
THORRINGTON
ESSEX
CO7 8HS**

DRAWING NAME:
PROPOSED OUTLINE PLAN

PURPOSE:
PLANNING APPLICATION

DRAWING NUMBER: 0134-A-002	REVISION STATUS: 00
--------------------------------------	-------------------------------

SCALE: AS SHOWN	STATUS: FOR SUBMISSION
---------------------------	----------------------------------

DATE: 05.11.2023	DRAWN: B.ANN	ISSUED: B.ANN
----------------------------	------------------------	-------------------------