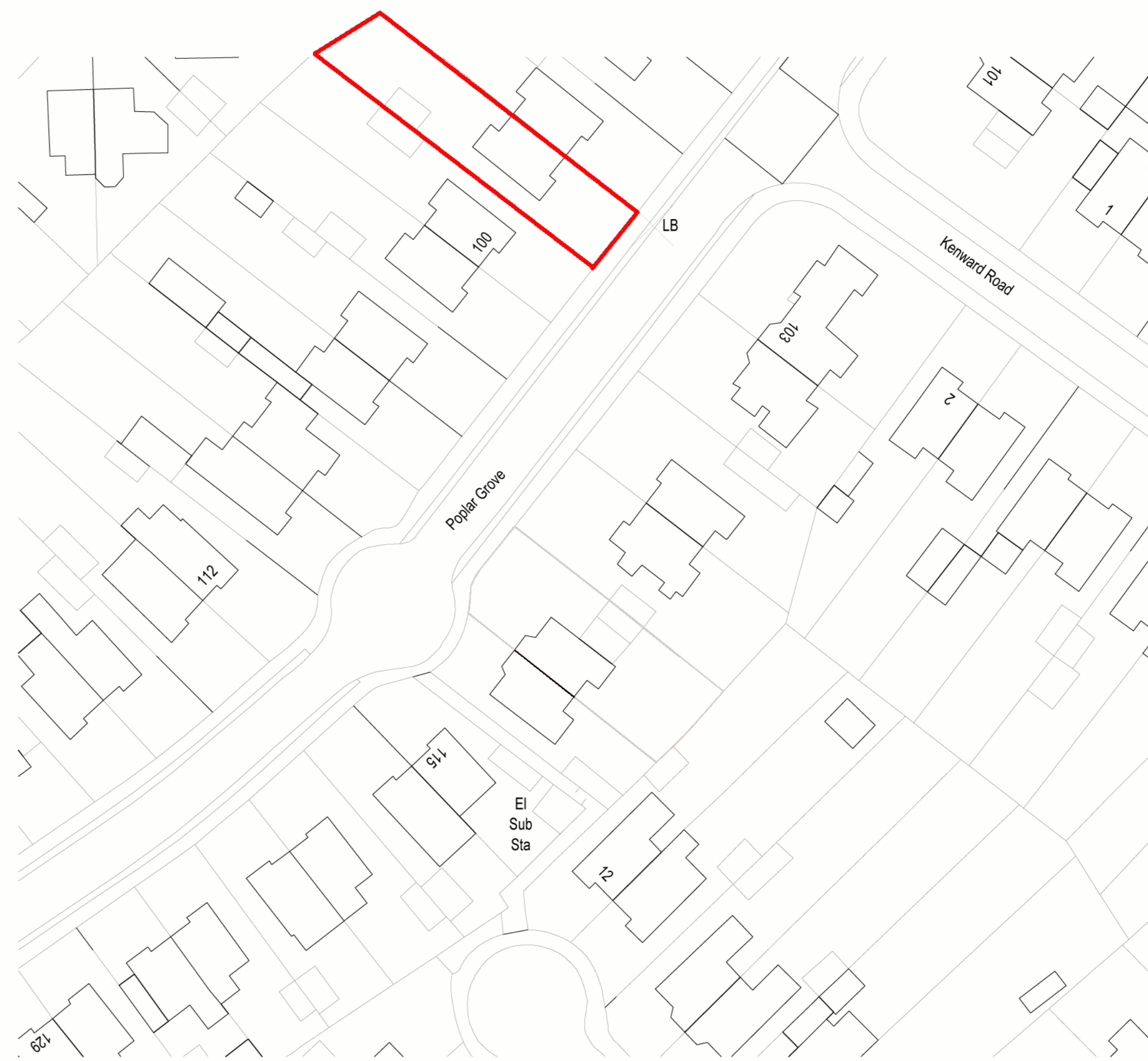




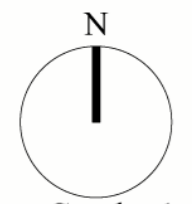
Ordnance Survey, (c) Crown Copyright 2020. All rights reserved. Licence number 100022432

Scale 1:1250

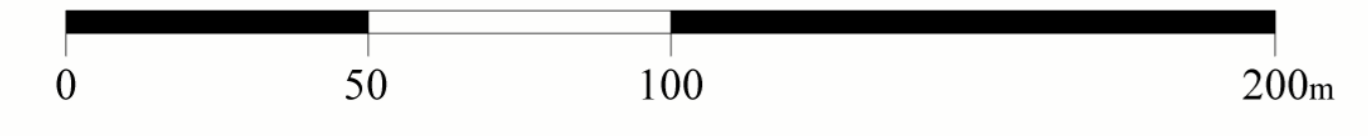


Ordnance Survey, (c) Crown Copyright 2020. All rights reserved. Licence number 100022432

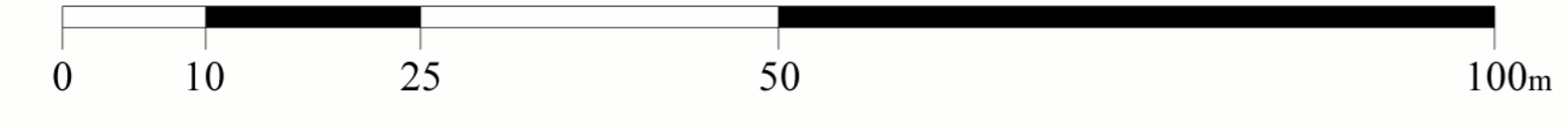
Scale 1:500



Scale 1:1250



Scale 1:500



NOTES:
Do Not Scale.
Report all discrepancies, errors and omissions.
Verify all dimensions on site before commencing any work on site or preparing shop drawings.

REV.	DESCRIPTION	BY	DATE
STATUS:			

--	--

PROJECT: 98 Poplar Grove, Rear Extension - Prior Approval			
DESCRIPTION: Site Location Plan			
SCALE AT A1: AS SHOWN	DATE: 08.01.22	DRAWN: LJM	CHECKED: LJM
PROJECT NO:	DRAWING NO: 1553 - 002	REVISION:	