
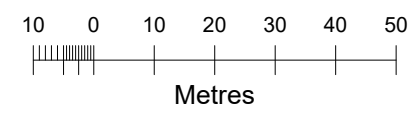
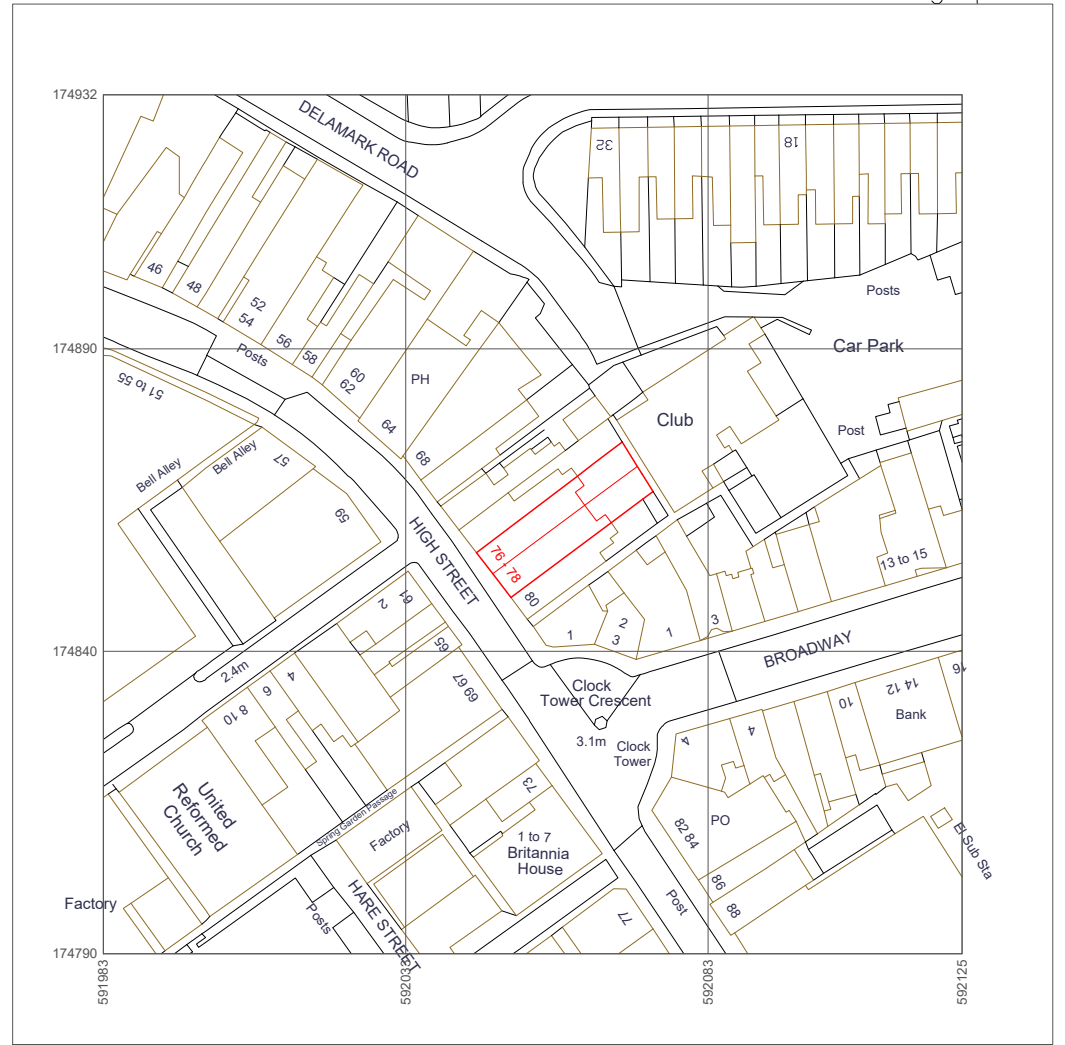


01856 898 022
www.UKPlanningMaps.com



Produced on 02 February 2023 from the Ordnance Survey National Geographic Database and incorporating surveyed revision available at this date.
This map shows the area bounded by 591983 174790,592125 174790,592125 174932,591983 174932,591983 174790
Crown copyright and database rights 2023 OS 100054135. Supplied by copla ltd trading as UKPlanningMaps.com a licensed Ordnance Survey partner (OS 100054135).
Data licence expires 02 February 2024. Unique plan reference: v2c/903237/1219014

G and C Designs

135 Rainham Road,
Gillingham,
Kent.
ME7 5NQ
Tel: 01634 856 936
Mob: 07973 721 761
E-mail: info@gandcdesigns.com
www.gandcdesigns.com

Change of use of retail premises to mixed use with 2no. flats

Site: 76 - 78 High Street Sheerness Isle of Sheppey KENT ME12 1NL	Client: Mr J Bhathal Newdeal Investments Ltd 52 Dennis Road Gravesend Kent DA11 7NW	Date : 06/09/2023 Scale : 1:100 @ A3 Status: Planning 4 Drm By: VC Revision no.
--	---	---

Drg No. 76-78HS003A - Site Location Plan and Block Plans P4

