

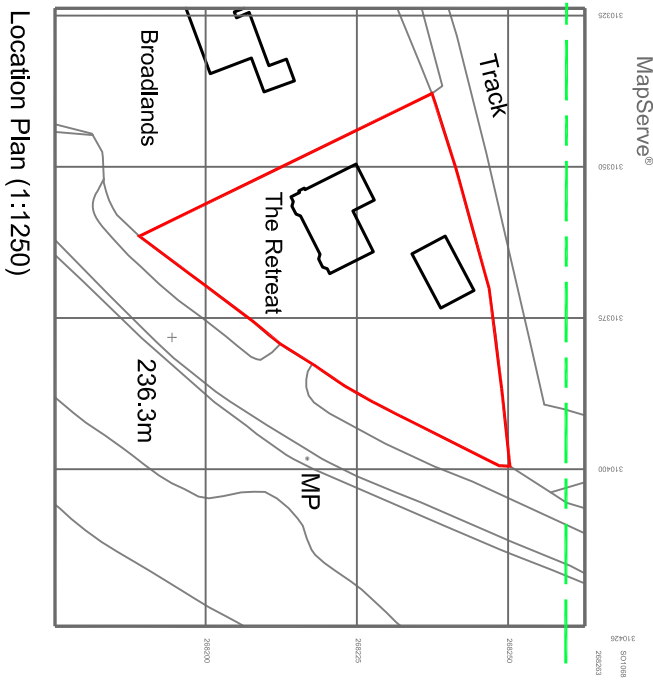
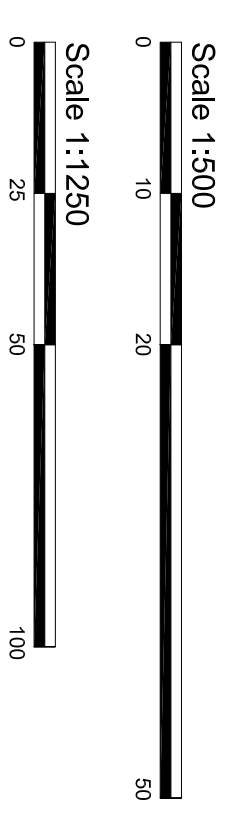
**GENERAL NOTES:**

THIS DRAWING IS THE PROPERTY OF THE ARCHITECT AND IS NOT TO BE REPRODUCED OR TRANSMITTED IN ANY FORM OR BY ANY MEANS, ELECTRONIC OR MECHANICAL, INCLUDING PHOTOCOPYING, RECORDING, OR BY ANY INFORMATION STORAGE AND RETRIEVAL SYSTEM. THE ARCHITECT'S LIABILITY IS LIMITED TO THE DESIGN AND CONSTRUCTION OF THE BUILDING AND IS NOT TO BE EXTENDED TO ANY OTHER MATTER. THE ARCHITECT'S LIABILITY IS LIMITED TO THE DESIGN AND CONSTRUCTION OF THE BUILDING AND IS NOT TO BE EXTENDED TO ANY OTHER MATTER. THE ARCHITECT'S LIABILITY IS LIMITED TO THE DESIGN AND CONSTRUCTION OF THE BUILDING AND IS NOT TO BE EXTENDED TO ANY OTHER MATTER.

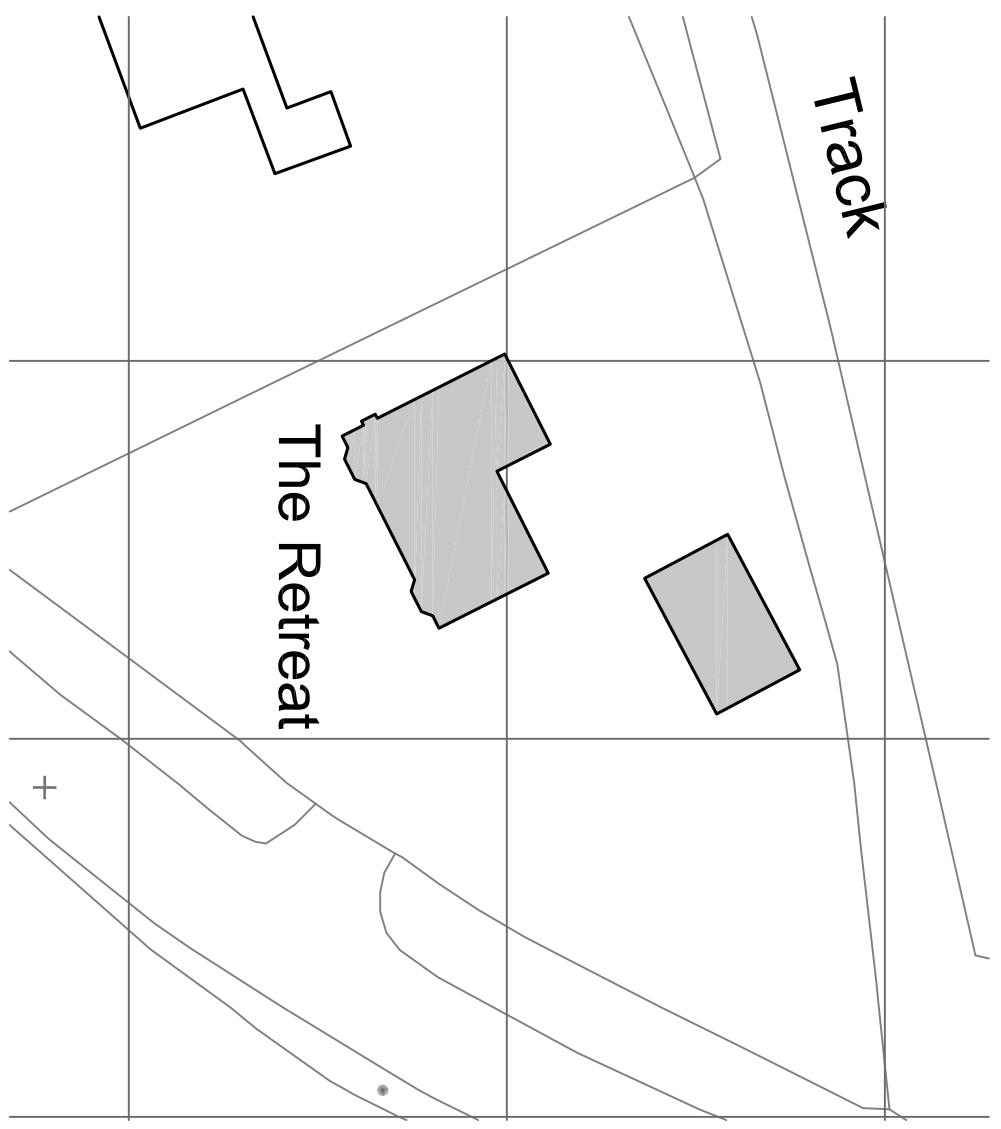


© Crown copyright 2024  
Ordnance Survey 1000053143

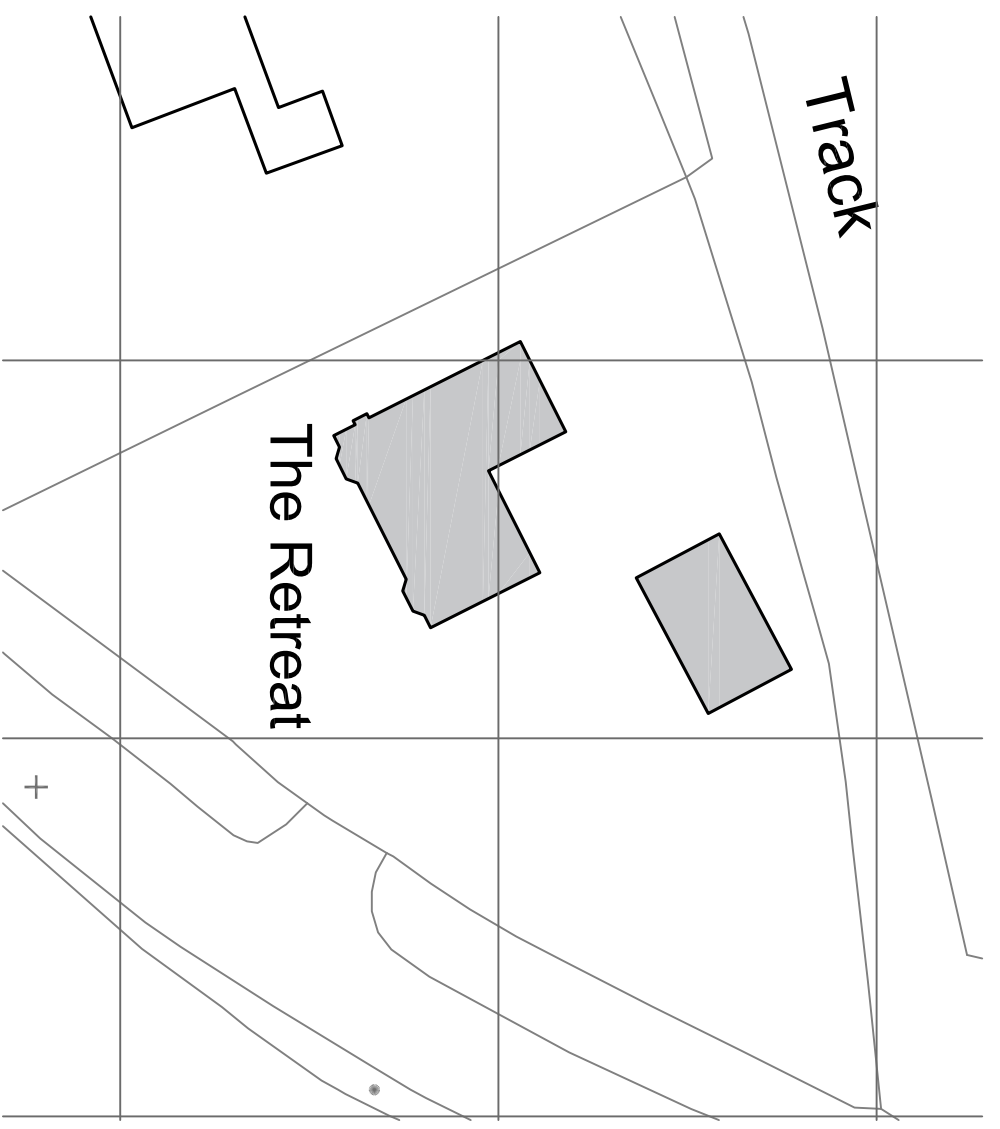
- Site Boundary
- Other land in same ownership
- - - - - Public Right of Way



Location Plan (1:1250)



Existing Block Plan (1:500)



Proposed Block Plan (1:500)

REV:	DESCRIPTION:	BY:	DATE:
------	--------------	-----	-------



**form:form architects**

STUDIO  
11, FINE LINE  
SHREWSBURY, SHROPSHIRE, SY17 2BZ  
T: +44 (0)1743 631280  
F: +44 (0)1743 631281  
W: formformarchitects.com

CLIENT: Mr and Mrs Rowley  
PROJECT: Extension and alterations to The Retreat  
Llandem, LDT 65E

TITLE: Location and Block Plans	
DRAWING NO: 001	REV: /
SCALE: A3	STATUS: Stage 3
DATE: Feb 24	DRAWN: TM