

REVISIONS	BY	DATE	REV
Planning Application PL1	MB	08.03.24	-


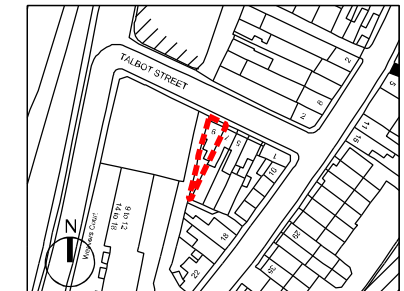
NOTES

This drawing is the copyright of Beacham Architects Ltd. and may not be reproduced or used for any other purpose except by written permission. Beacham Architects rely on the expertise of third parties and does not warrant the accuracy of their information.

If unclear information or discrepancies exist between this drawing and other consultants, contractors, sub-contractors or site conditions, notify Beacham Architects immediately. Do not scale this drawing. All site dimensions to be confirmed prior to fabrication. Drawing to be read in conjunction with all issued Beacham Architects documentation.

Beacham Architect's design responsibility is limited to the design of the permanent works as constructed, in accordance with Beacham Architect's design. Methods of construction drawn depict the Design Intent. Contractor to verify construction methods and to construct the works to reflect the design intent, in accordance with current Building Regulations and Standards.

KEY PLAN



DESIGNER

Beacham Architects
 Studio 13, The Gantry,
 Broadcast Centre, Here East,
 1 Waterden Road, London, E9 5LN

PROJECT

9 Talbot Street,
 Harwich, CO12 3JQ

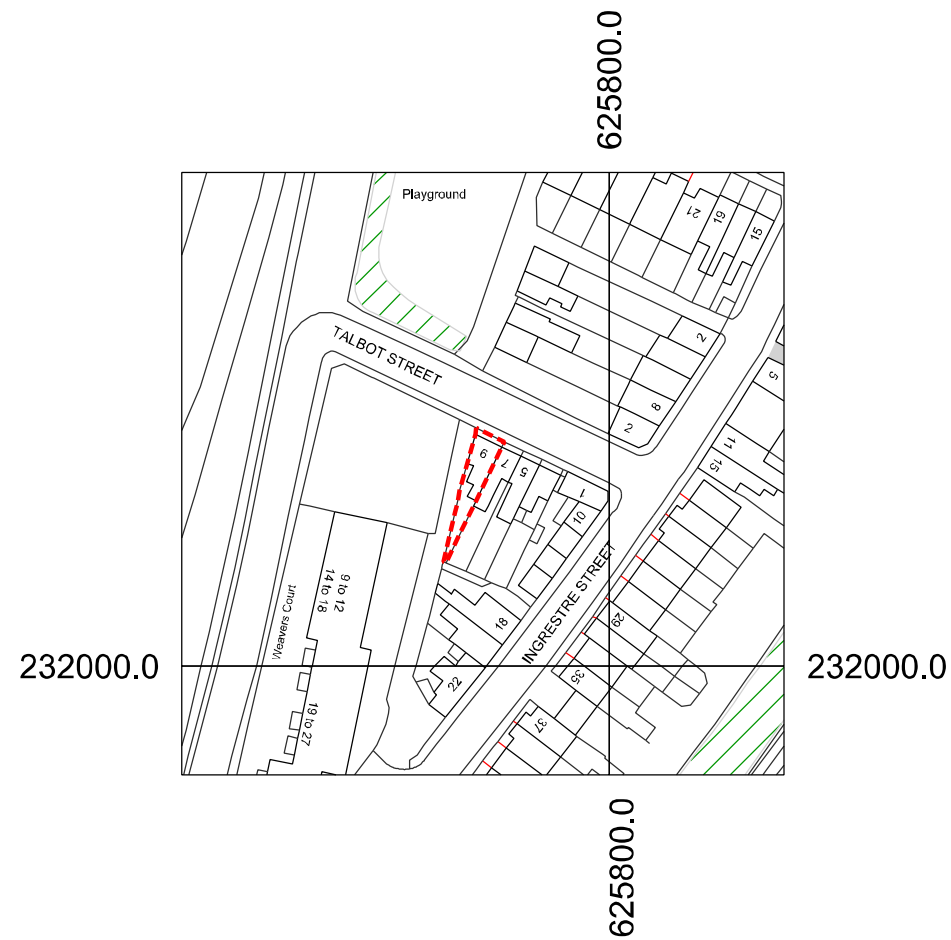
CLIENT

Ernest and Aurelija

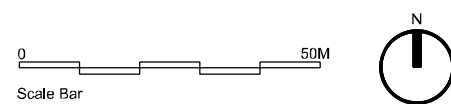
DRAWING TITLE

Site Plan and Block Plan

SCALE A1	SCALE A3	DRAWN	DATE
-	1:1250 1:500	MB	23.02.24
PROJ. NO.	DWG NO.	REV	
9TS	PL000	-	

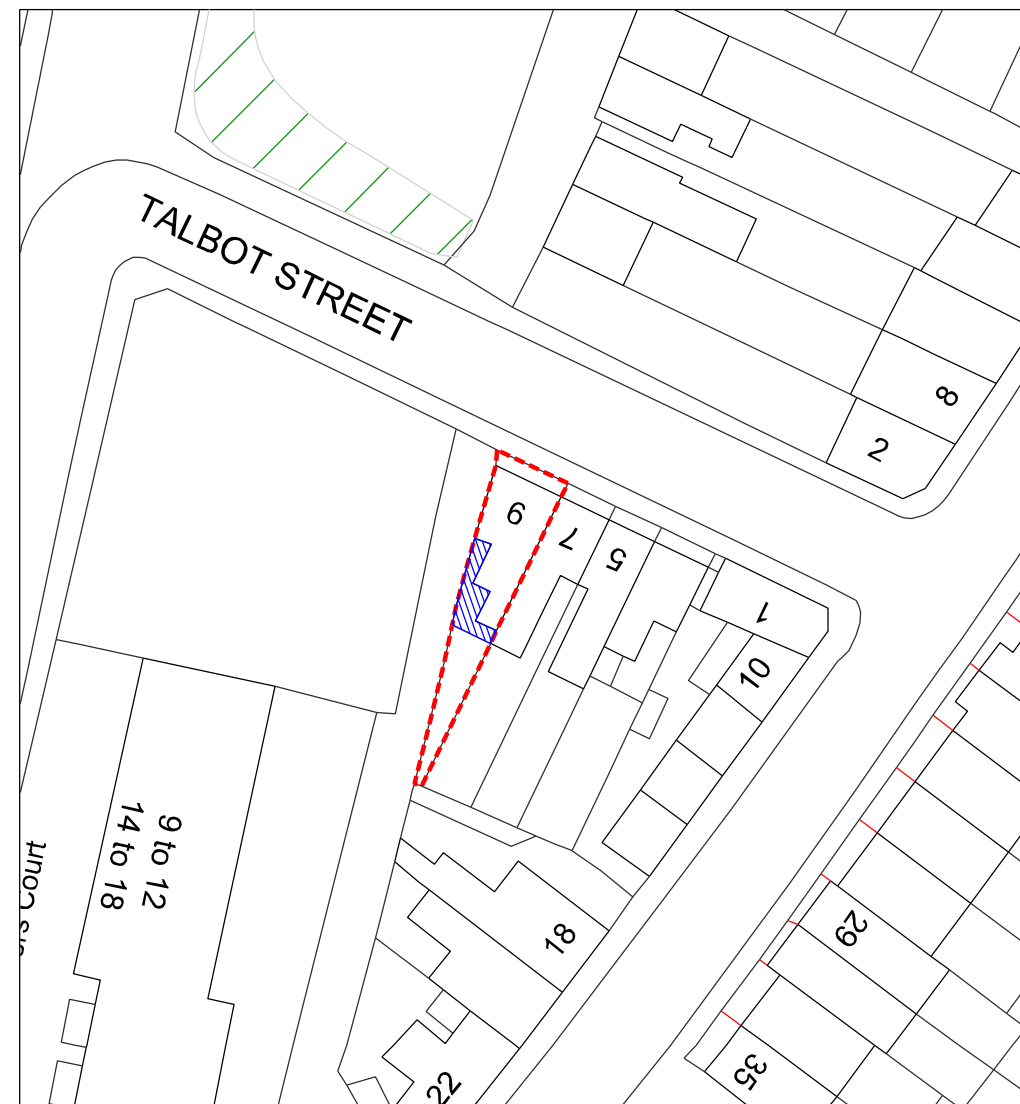


1 Site Plan, Scale 1:1250@A3

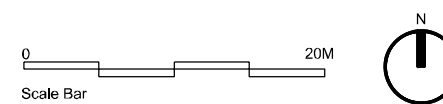


--- = Site Boundary

Site map procured from Stanfords VectorMap.



2 Block Plan, Scale 1:500@A3



--- = Site Boundary

[Hatched] = Ground Floor Extension

Site map procured from Stanfords VectorMap.